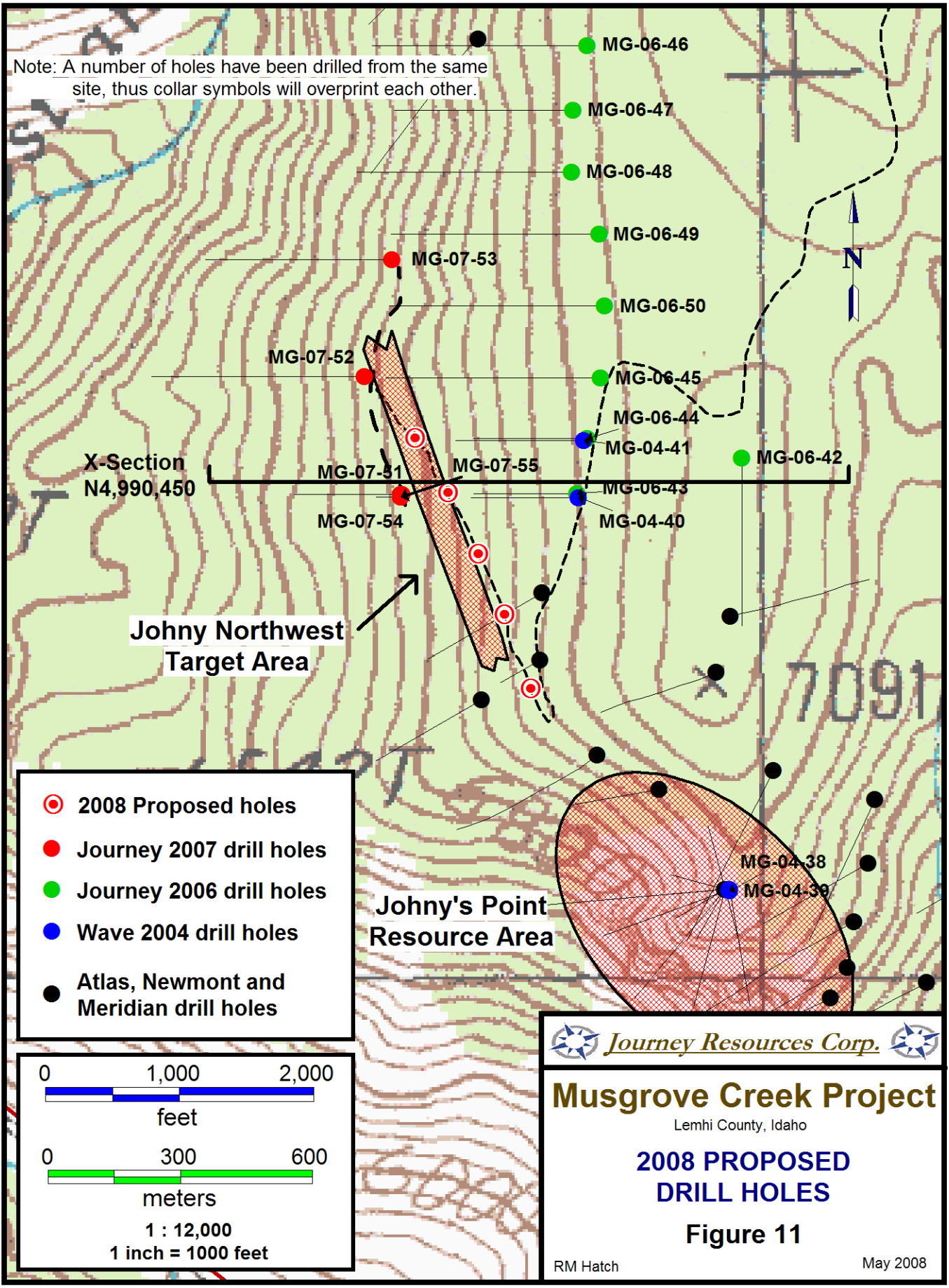


Note: A number of holes have been drilled from the same site, thus collar symbols will overprint each other.





- ⊙ 2008 Proposed holes
- Journey 2007 drill holes
- Journey 2006 drill holes
- Wave 2004 drill holes
- Atlas, Newmont and Meridian drill holes

0 1,000 2,000
feet

0 300 600
meters

1 : 12,000
1 inch = 1000 feet

 *Journey Resources Corp.* 

Musgrove Creek Project
Lemhi County, Idaho

2008 PROPOSED DRILL HOLES

Figure 11

RM Hatch May 2008